

Scale: 1:2000 at A4

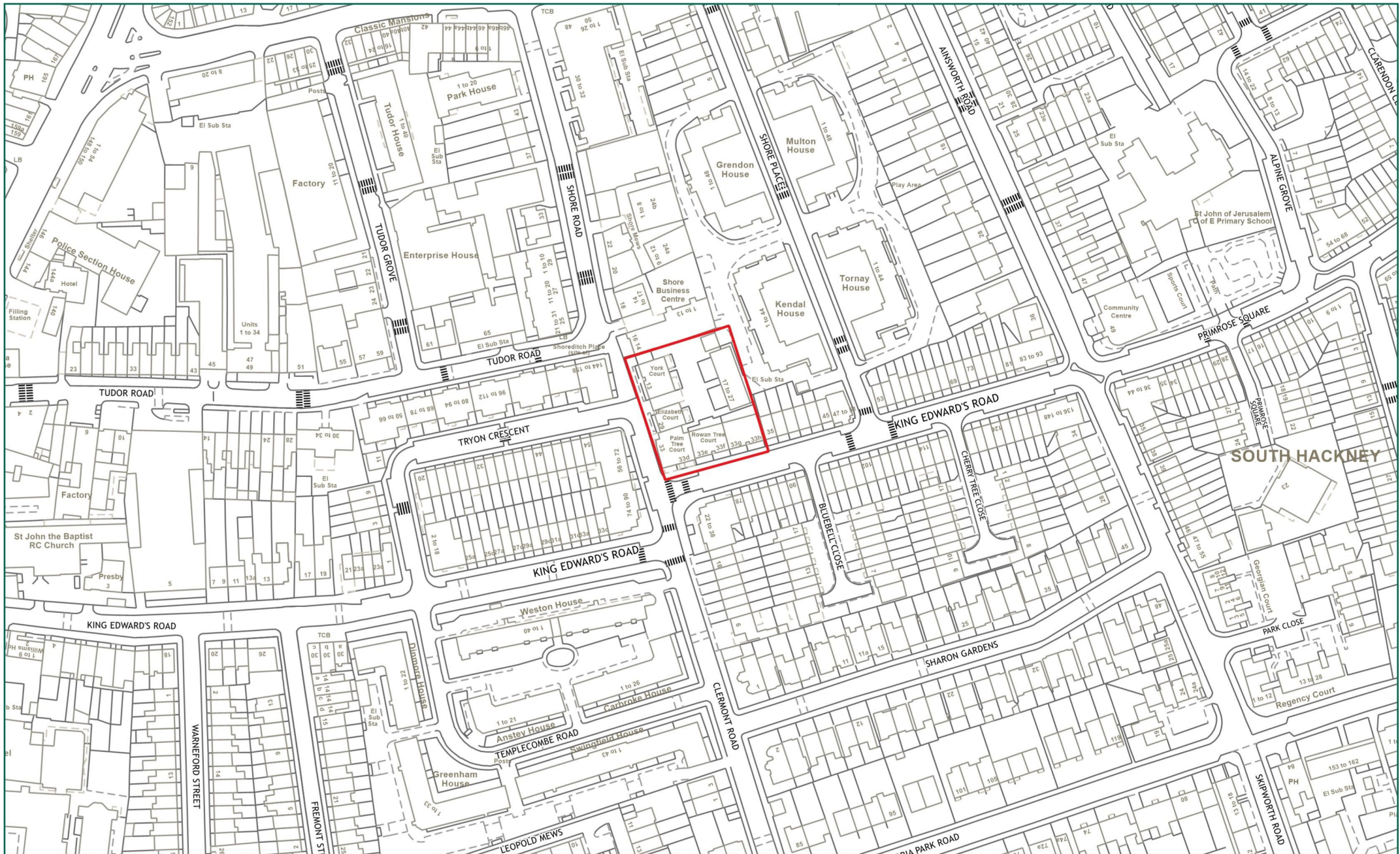
Land to be appropriated for housing purposes at Kings Crescent Phases 1&2, N4



Ref:
Tuesday, August 17, 2021

Produced by: unspecified
email:

This product includes mapping data licensed from Ordnance Survey with the permission of HMSO © Crown Copyright 2020. All rights reserved. License number. 100019635.



SOUTH HACKNEY



Scale: 1:2000 at A4

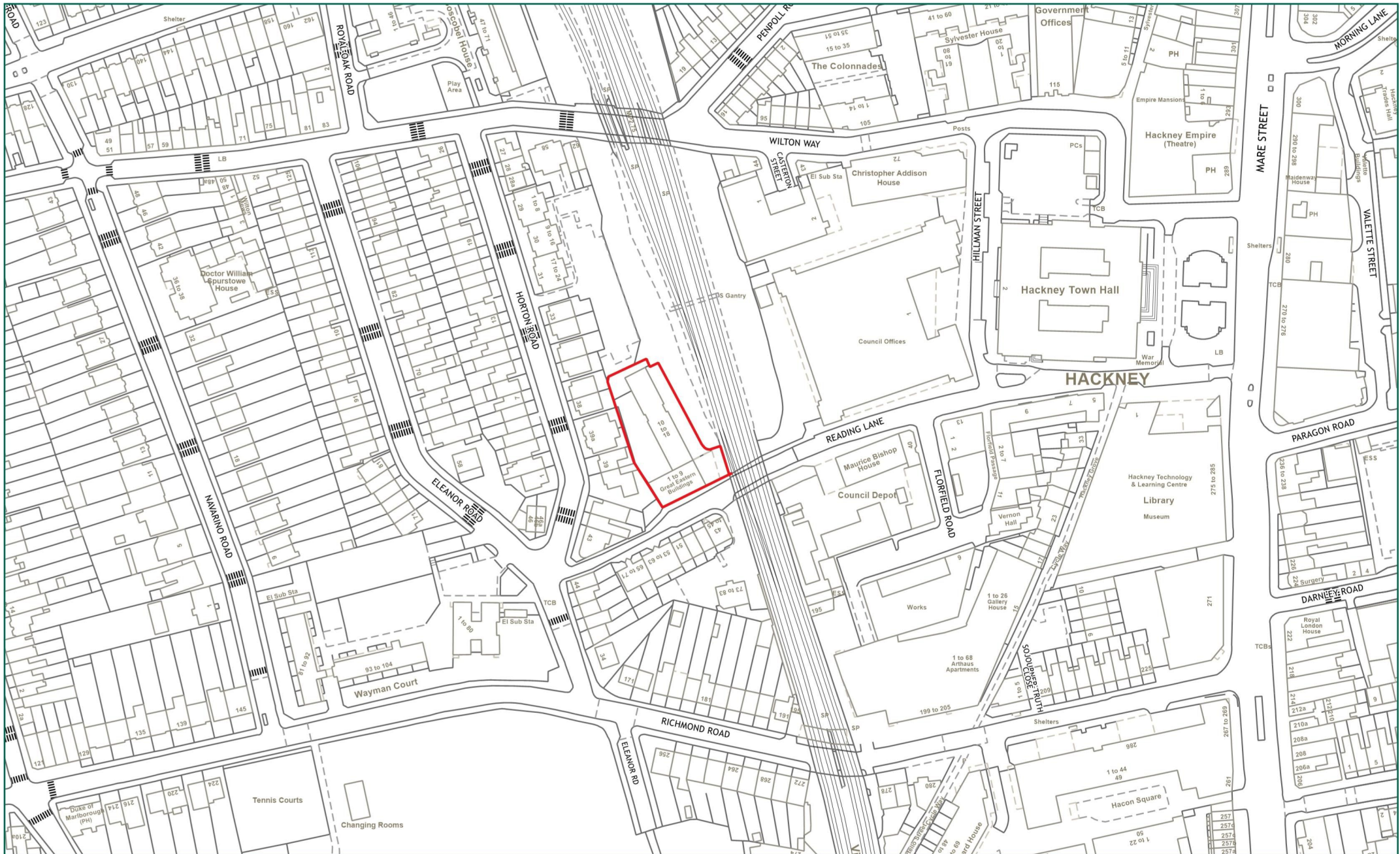
Land to be appropriated for housing purposes at King Edwards Road, E9



Ref:
Tuesday, August 17, 2021

Produced by: unspecified
email:

This product includes mapping data licensed from Ordnance Survey with the permission of HMSO © Crown Copyright 2020. All rights reserved. License number. 100019635.



Scale: 1:2000 at A4

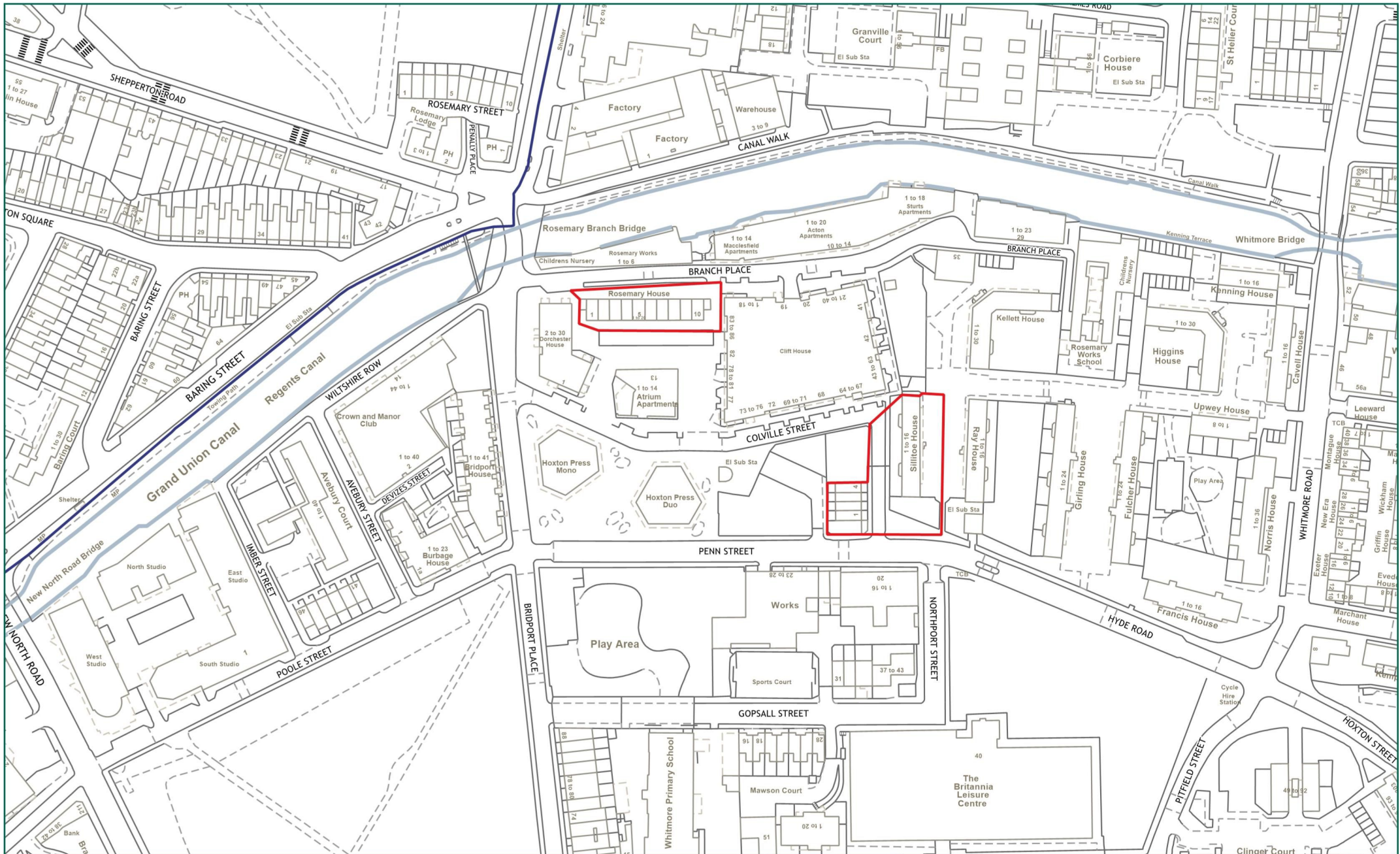
Land to be appropriated for housing purposes at Great Eastern Buildings, E8



Ref:
Tuesday, August 17, 2021

Produced by: unspecified
email:

This product includes mapping data licensed from Ordnance Survey with the permission of HMSO © Crown Copyright 2020. All rights reserved. License number. 100019635.



NORTH

Scale: 1:2000 at A4

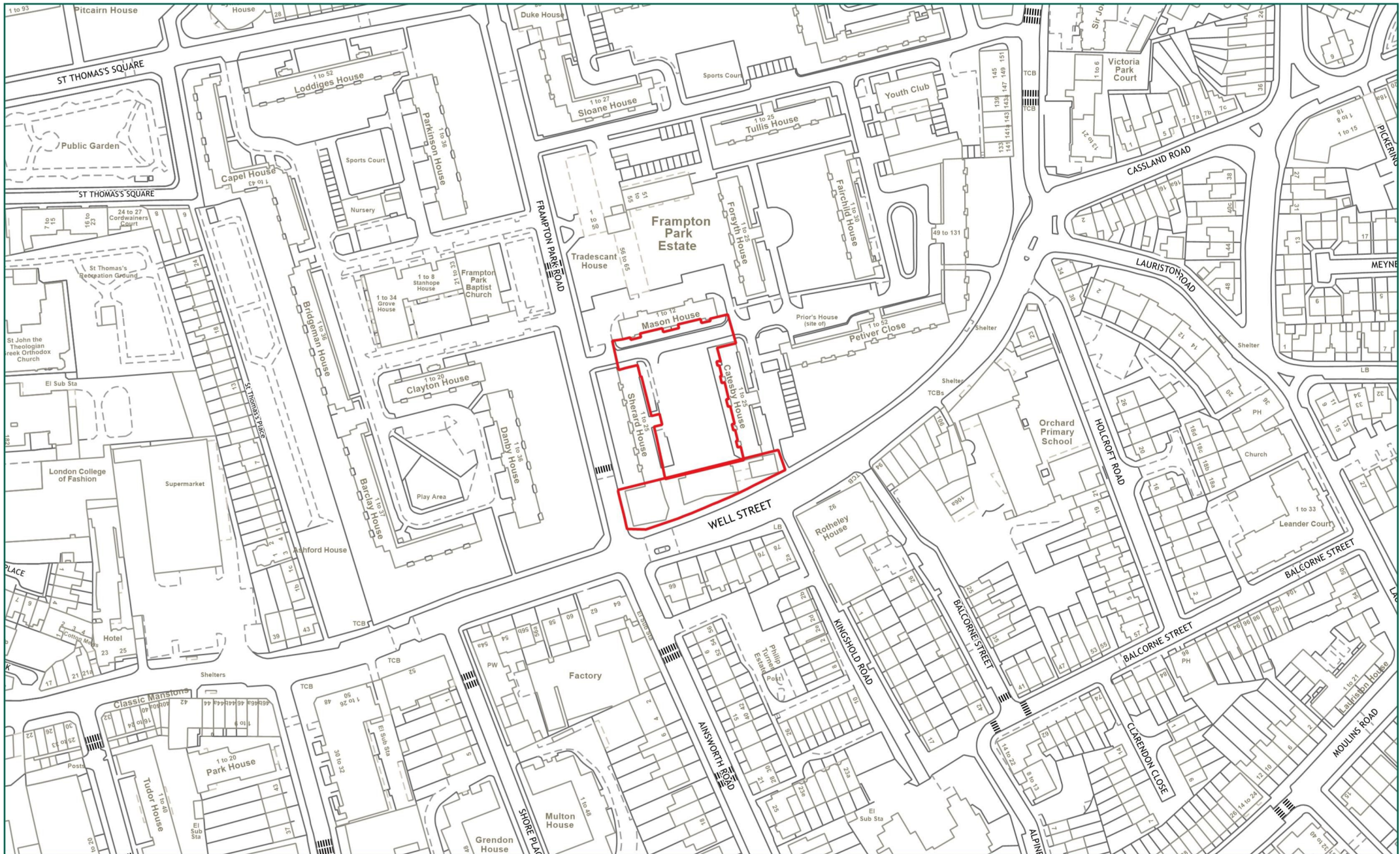
Land to be appropriated for housing purposes at Colville Phase 2C, N1



Ref:
Tuesday, August 17, 2021

Produced by: unspecified
email:

This product includes mapping data licensed from Ordnance Survey with the permission of HMSO © Crown Copyright 2020. All rights reserved. License number. 100019635.



NORTH

Scale: 1:2000 at A4

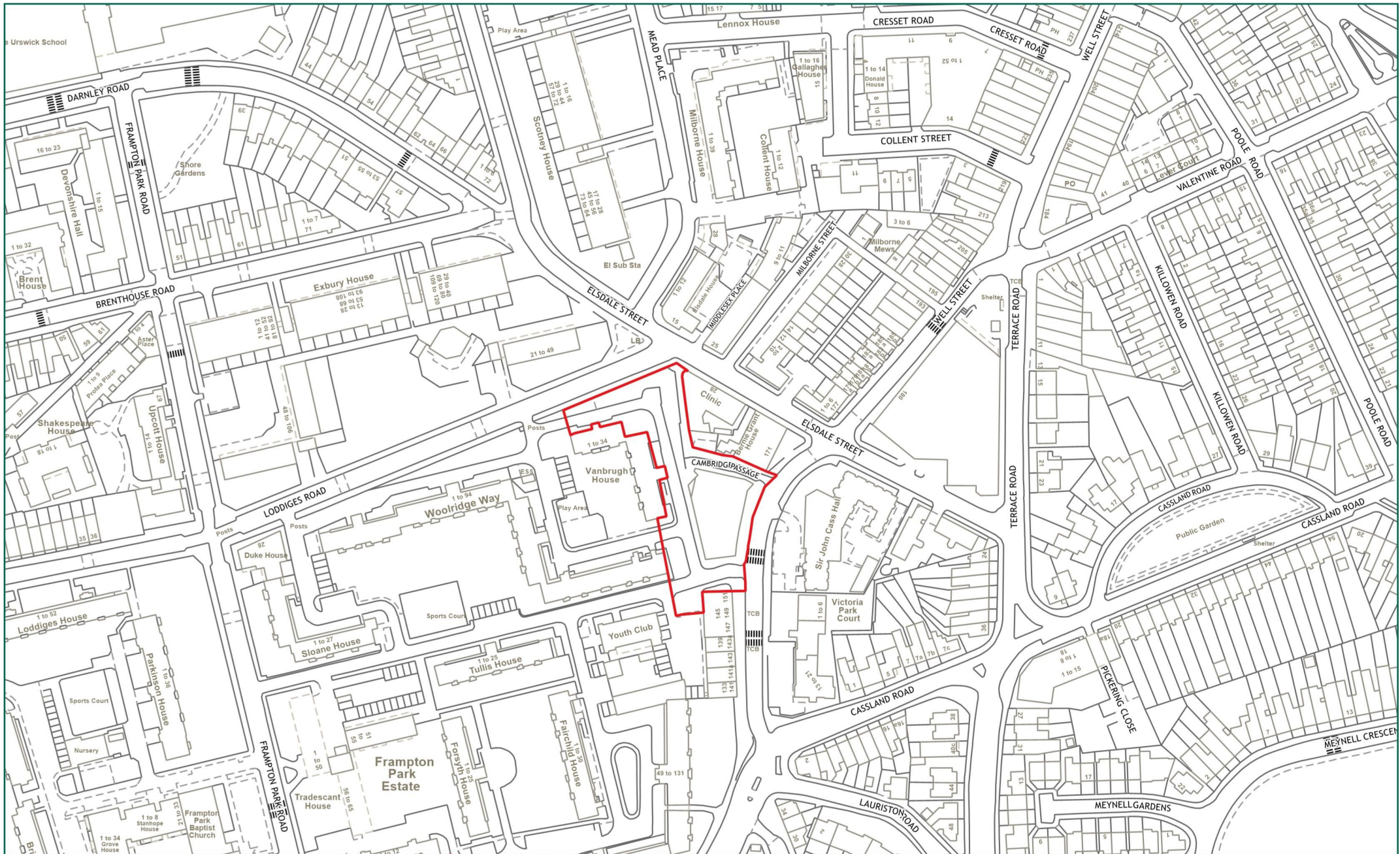
Land to be appropriated for housing purposes at Frampton Arms, E9



Ref:
Tuesday, August 17, 2021

Produced by: unspecified
email:

This product includes mapping data licensed from Ordnance Survey with the permission of HMSO © Crown Copyright 2020. All rights reserved. License number. 100019635.



Scale: 1:2000 at A4

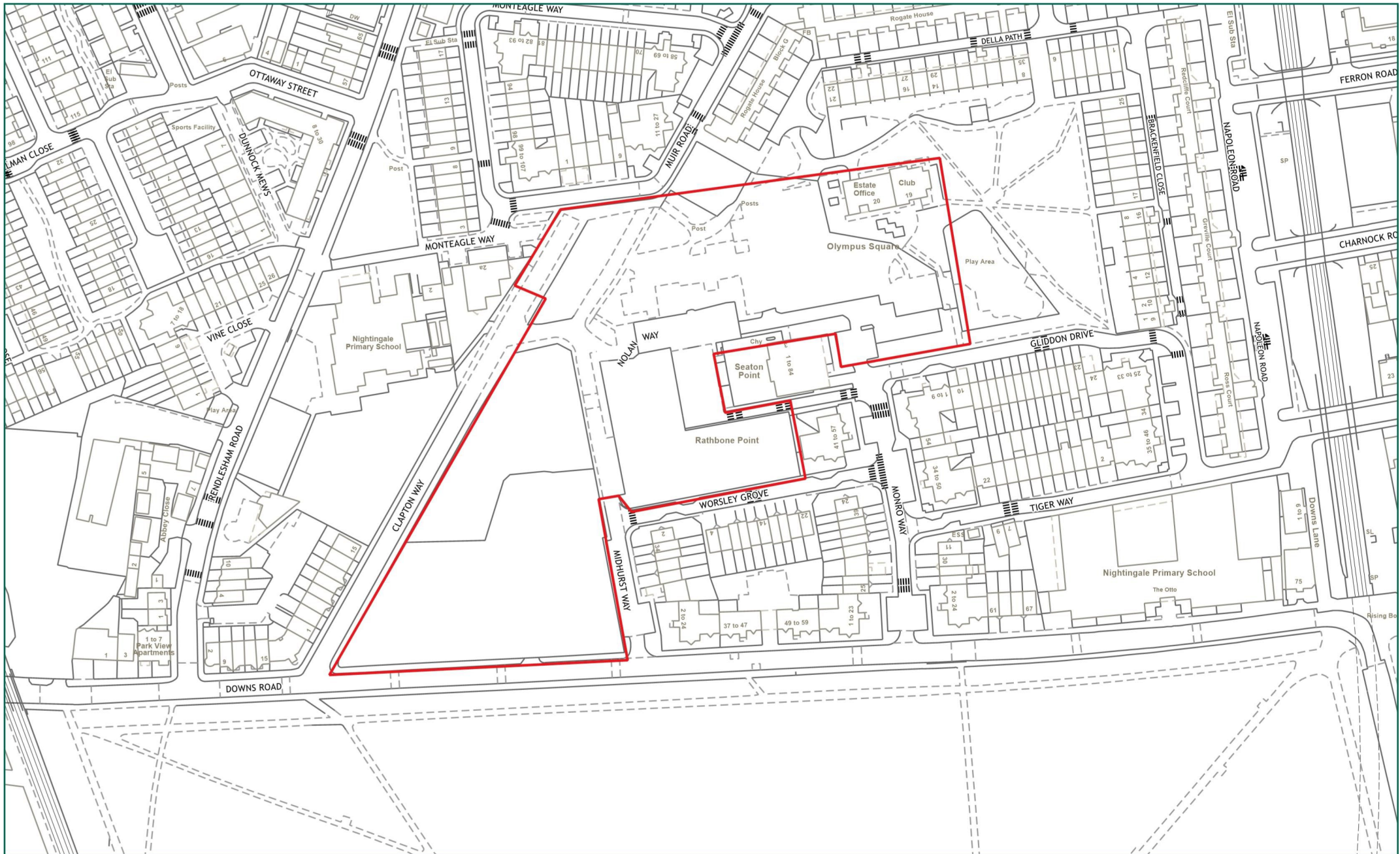
Land to be appropriated for housing purposes at Lyttelton House, E9



Ref:
Tuesday, August 17, 2021

Produced by: unspecified
email:

This product includes mapping data licensed from Ordnance Survey with the permission of HMSO © Crown Copyright 2020. All rights reserved. License number. 100019635.



Scale: 1:2000 at A4

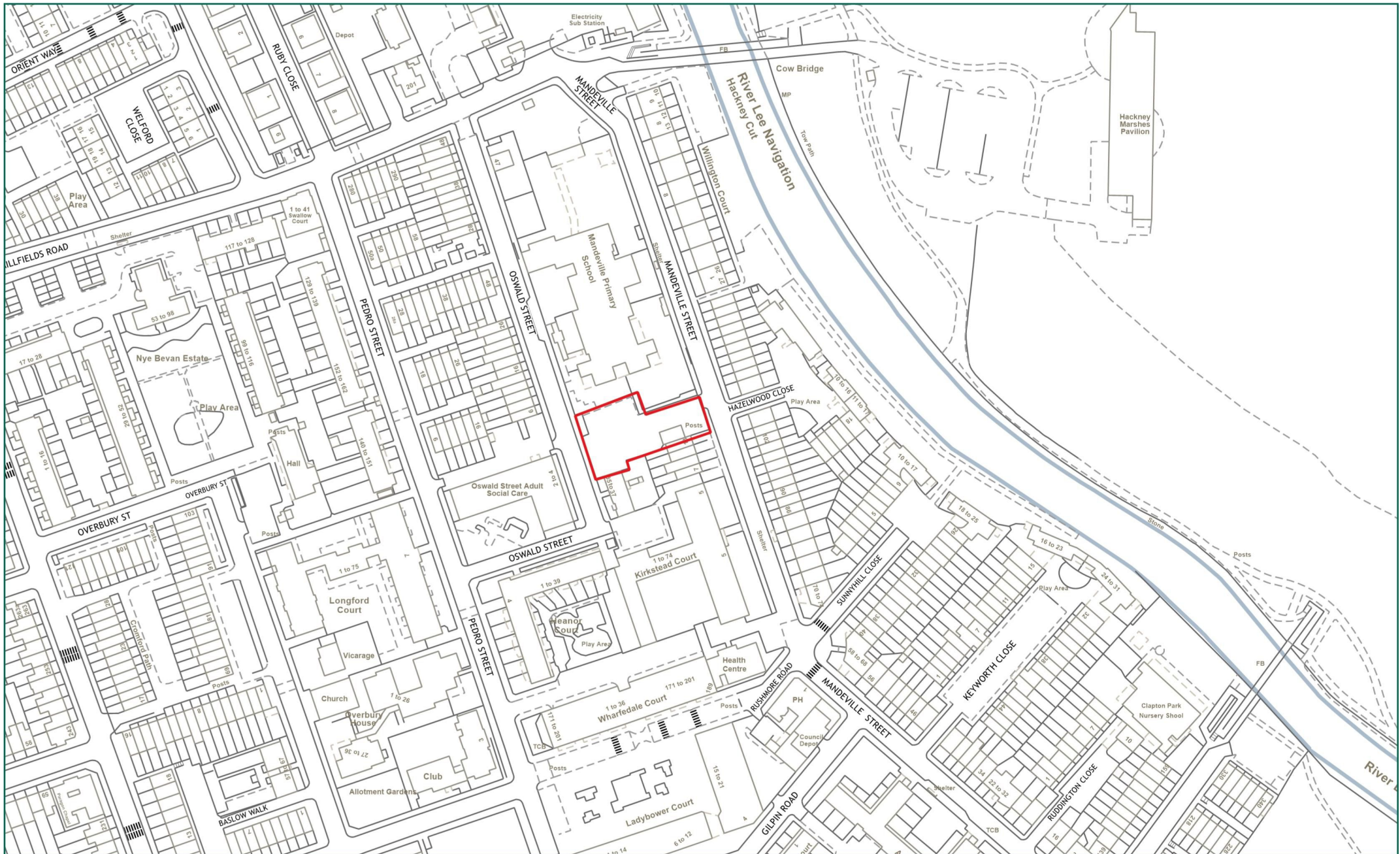
Land to be appropriated for housing purposes at Nightingale Estate, E5



Ref:
Tuesday, August 17, 2021

Produced by: unspecified
email:

This product includes mapping data licensed from Ordnance Survey with the permission of HMSO © Crown Copyright 2020. All rights reserved. License number. 100019635.



Scale: 1:2000 at A4

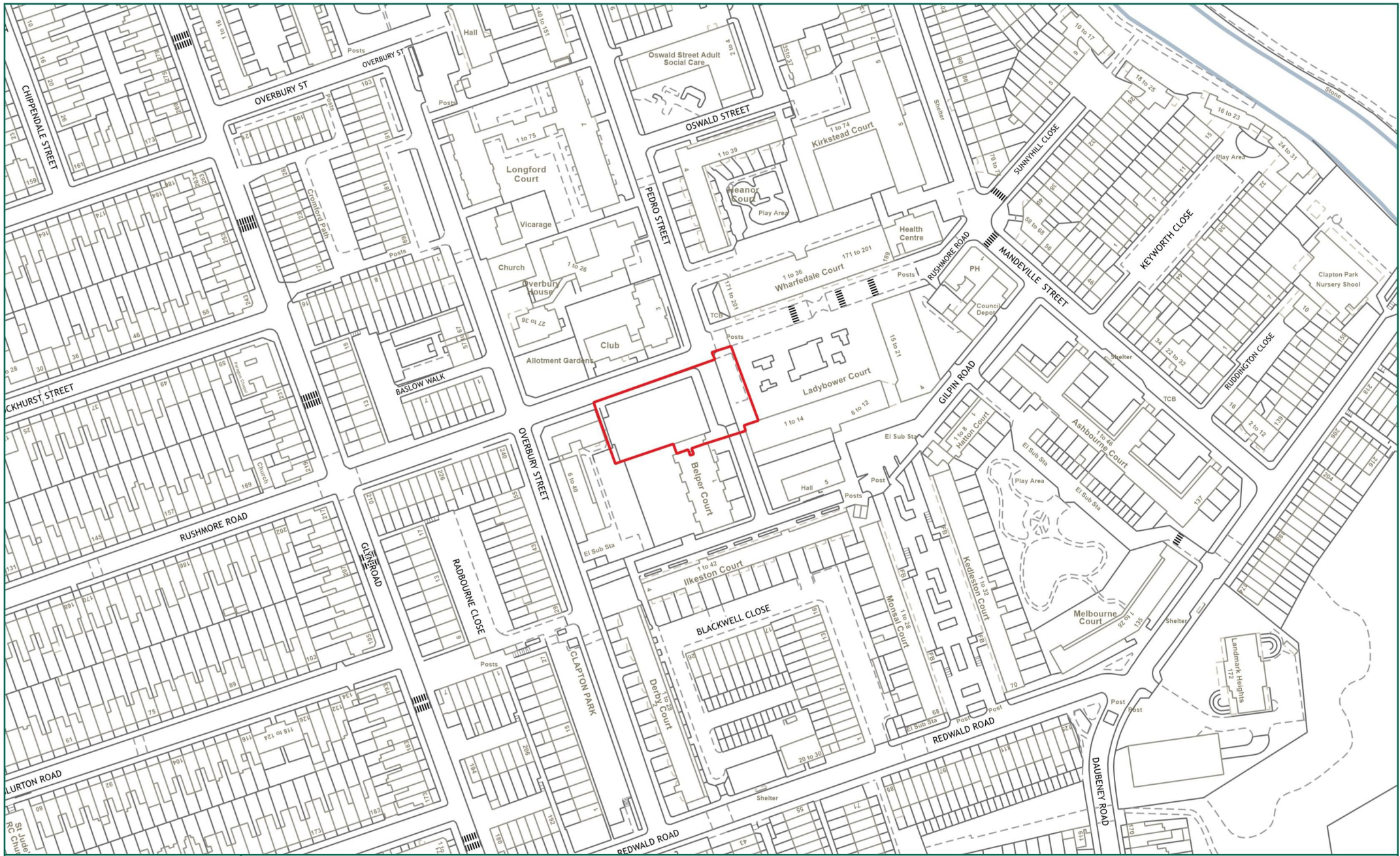
Land to be appropriated for housing purposes at Mandeville Street, E5



Ref:
Tuesday, August 17, 2021

Produced by: unspecified
email:

This product includes mapping data licensed from Ordnance Survey with the permission of HMSO © Crown Copyright 2020. All rights reserved. License number. 100019635.



Scale: 1:2000 at A4

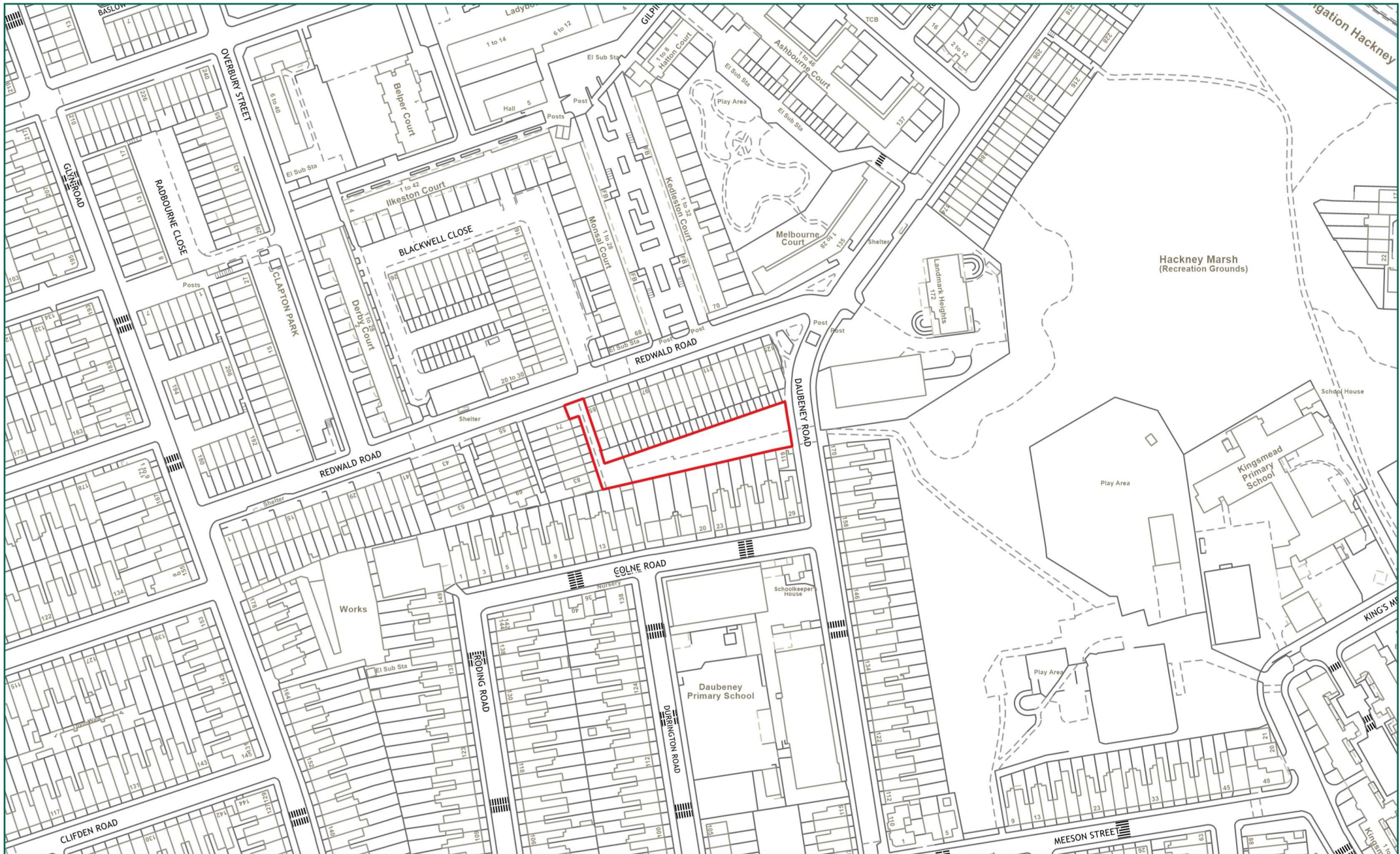
Land to be appropriated for housing purposes at Pedro Street, E5



Ref:
Tuesday, August 17, 2021

Produced by: unspecified
email:

This product includes mapping data licensed from Ordnance Survey with the permission of HMSO © Crown Copyright 2020. All rights reserved. License number. 100019635.



NORTH

Scale: 1:2000 at A4

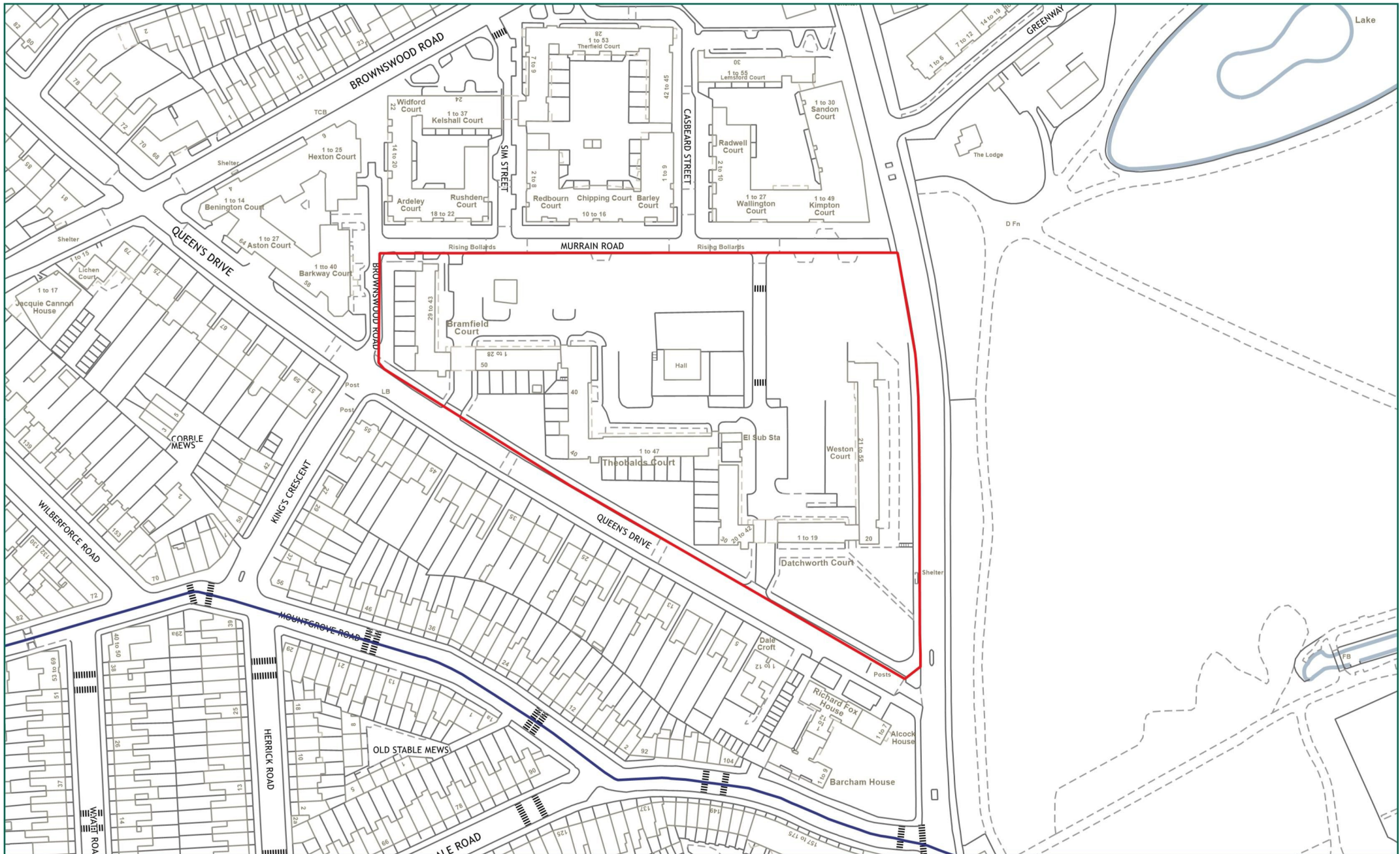
Land to be appropriated for housing purposes at Daubeney Road, E5



Ref:
Tuesday, August 17, 2021

Produced by: unspecified
email:

This product includes mapping data licensed from Ordnance Survey with the permission of HMSO © Crown Copyright 2020. All rights reserved. License number. 100019635.



Scale: 1:2000 at A4

Land to be appropriated for housing purposes at Kings Crescent Phases 3&4, N4



Ref:
Tuesday, August 17, 2021

Produced by: unspecified
email:

This product includes mapping data licensed from Ordnance Survey with the permission of HMSO © Crown Copyright 2020. All rights reserved. License number. 100019635.